

Directions from Bergen Airport, Flesland

By Car

- Exit the airport taking signs for Bergen E39.
- The signs will change to Sentrum – follow these until you see the option for Ålesund E39, then follow this lane. This will take you on the motorway out of Bergen.
- Continue over two big bridges and through tunnel after tunnel on E39.
- From the airport it is about 1 hour 45 mins to the ferry at Oppedal.
- Come down the hill into Oppedal where you will catch the ferry to Lavik.
- Ferries leave every 20 minutes – a ticket person will come to your car window as you queue and you can pay in cash or by card.
- Coming off the ferry at Lavik turn right on Rv607 in the direction of Hyllestad, then after 200 metres turn right again following directions to Lavikdal.
- Beautiful winding road over the mountain.
- Wind your way down until the next crossroads – turn right on Rv57 to Dale. It is about 20 minutes from Lavik to this T-junction
- Continue on this winding road for another 30 mins until you come into Flekke. Turn left at the Joker Shop / petrol station and follow signs to the United World College. 5 mins down road you will see a 'classical monument with wooden pillars' on your left. At the bottom of the hill, you will see three tall flagpoles. The reception for the College is immediately next to the flags.

Detailed directions can be found and printed using google maps.

The attached googlemap directions were accurate at February 2015.

By Bus and Ferry from Bergen

- If arriving at the airport, to be able to reach the College by bus and ferry in one day, you need to arrive at Bergen airport before 1400.
- Take the Flybussen from the airport to the 'Fisketorget' (Fish Market) in Bergen. Buses leave the airport every 15-20 mins. You can buy a ticket either at the bus stop or on the bus (~90NoK/person). 'Fisketorget' is an official bus stop and it takes about 40 minutes from the airport (see images below).
- The ferries leave from 'Strandkai terminalen' which is 150 metres from the bus stop. You want a Norled fast-boat to Rysjedalsvika. It leaves at 1630. You can buy your ticket in the ticket office or on the boat. (293 NoK/person).
- The boat takes ~2 hours to Rysjedalsvika. The boat is met by either the Dale or Førde bus. You buy a ticket to Flekke from the driver (148 NoK/two persons) - the journey takes about 50 minutes.



Ferry information: www.norled.no.

There is a downloadable pdf of the current timetable on the website at:

Norled homepage > Expressboat > Expressboats Sogn of Fjordane.
 Scroll down the page to the downloadable pdfs > 'Bergen-Sogn-Flam-Bergen'

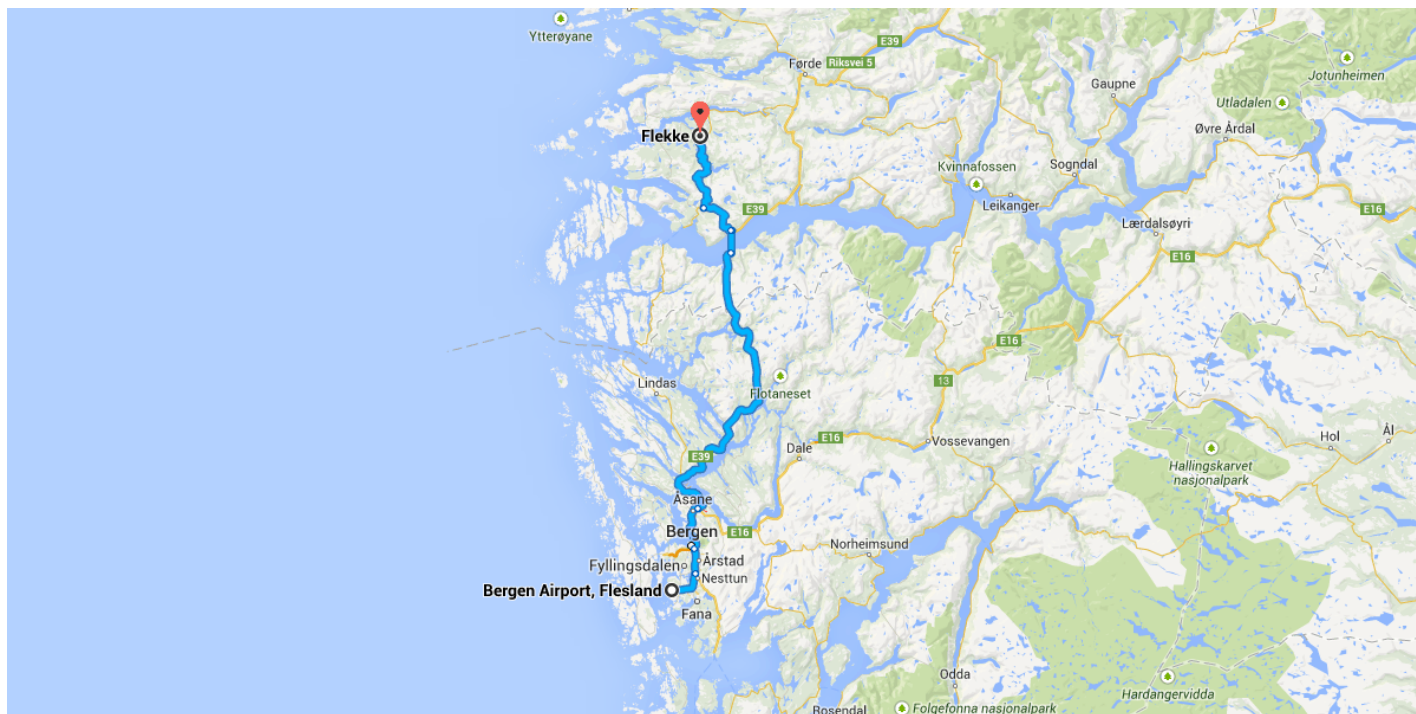
Directions from Førde Airport, Bringeland

- Widerøe flights come to Førde (FDE) from Bergen (BGO) and Oslo (OSL). See www.wideroe.no for flight information.
- Taxis can be arranged from the airport to the College.
- Public transport is possible, but irregular. It is necessary to take the Flybussen from the airport to Førde bus station. From the bus station, you will take a bus to Flekke (if possible) or Dale.

See <http://www.ruteinfo.net/> for bus timetables.

From Flekke and Dale there are taxis.

Directions from **Bergen Airport, Flesland** to **Flekke**



Bergen Airport, Flesland

Flyplassvegen 555, 5258 Bergen, Norway

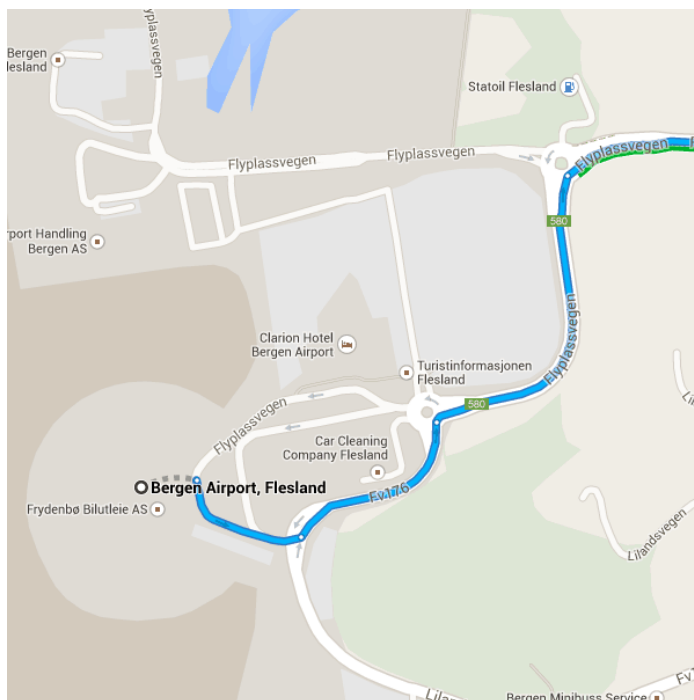
- This route has tolls.
- This route includes a ferry.

Follow **Rv580** to **Fritz C. Riebers veg/E39** in Fana

9.7 km / 13 min

1. Head south on **Flyplassvegen** toward **Lilandsvegen**
140 m
2. **Flyplassvegen** turns slightly **left** and becomes **Fv176**
200 m
3. At the roundabout, take the **1st** exit onto **Rv580**
350 m
4. At the roundabout, take the **1st** exit onto **Flyplassvegen/Rv580**
 - Continue to follow Rv580
 - Go through 5 roundabouts

9.0 km



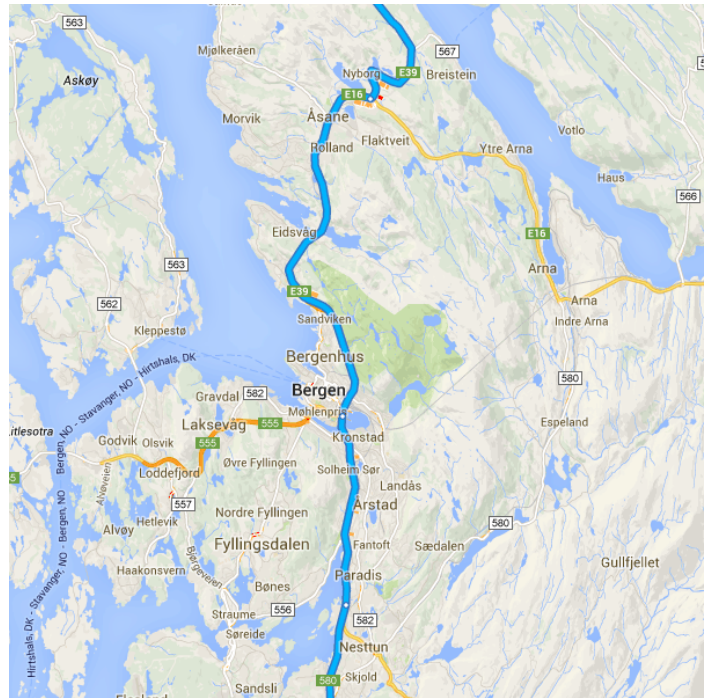
Continue to Gulen

115 km / 1 h 33 min

- ↑ 5. Continue onto **Fritz C. Riebers veg/E39**
 - 📍 Continue to follow E39
 - ⚠️ Partial toll road
 - 📍 Go through 1 roundabout

- ↑ 6. Take the ramp onto **Åsaneveien/E16/E39**
 - ⚠️ Partial toll road

- 📍 7. At the roundabout, take the **3rd** exit onto **Steinestøvegen/E39**
 - 📍 Continue to follow E39
 - 📍 Go through 2 roundabouts

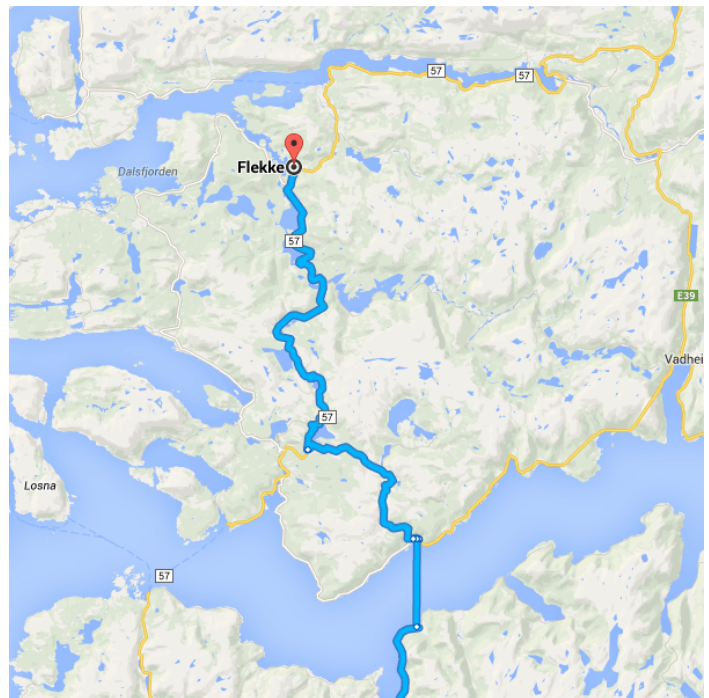


- 🚢 Take the **E39** ferry
 - 5.6 km / 35 min
- ↑ Continue straight to stay on **E39**
 - 270 m / 36 s

Follow **Fv63** and **Rv57** to your destination in Fjaler

42.4 km / 43 min

- ↘ 10. Turn **right** onto **Rv607**
 - 450 m
- ↘ 11. Turn **right** onto **Fv63**
 - 13.4 km
- ↘ 12. Turn **right** onto **Rv57**
 - 28.3 km
- ↙ 13. Turn **left**
 - 270 m



📍 **Flekke**
Norway